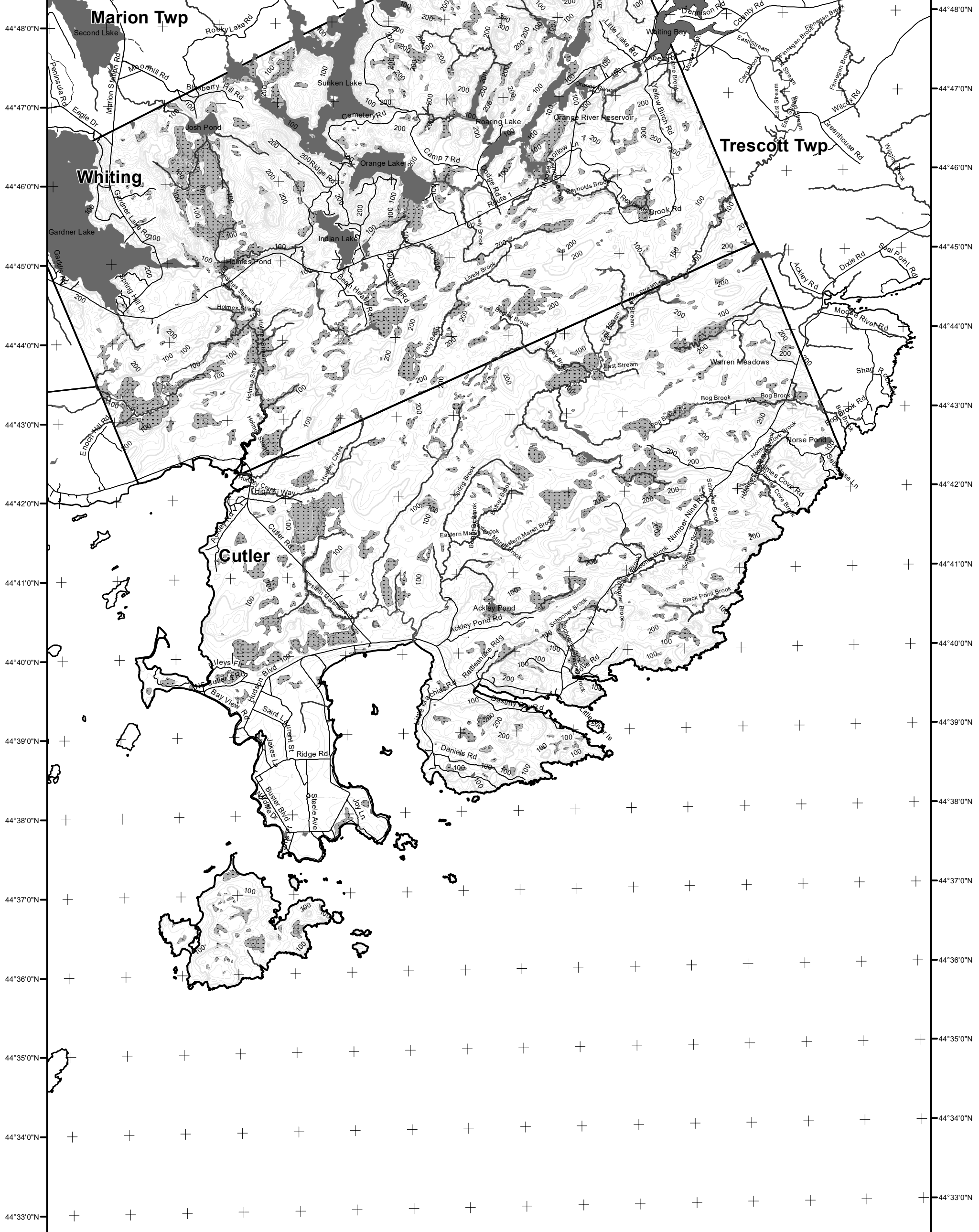


67°21'0"W 67°20'0"W 67°19'0"W 67°18'0"W 67°17'0"W 67°16'0"W 67°15'0"W 67°14'0"W 67°13'0"W 67°12'0"W 67°11'0"W 67°10'0"W 67°9'0"W 67°8'0"W 67°7'0"W 67°6'0"W



LO Last Name _____
 LO First Name _____
 Prepared By _____
 FONS # _____
 Date _____

Forest Operation Notification & Harvest Location Map

Cutler


For shoreland zoning, check with Town Office/DEP

Roads — E911 Roads — 24k Roads Contours — 20 feet — 100 feet Utilities ===== Electric — Pipeline + Railroad — Airfield	Freshwater Wetlands ■ Forest/Shrub Hydrology ■ Pond or Lake ■ River ■ Estuary Streams — Stream/River - - - Stream/River: Intermittent — Stream/River: Perennial	Town Status ■ FON Town Statewide Standards Rules do not apply (Town/MDEP Standards apply) ■ Statewide Standards Rules Apply or LUPC - Unorganized/deorganized Town ■ Outside Maine
---	---	---

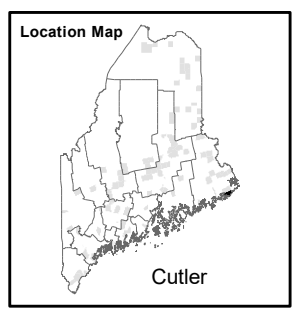
PLEASE RETURN ENTIRE MAP
 Not a legal survey map
 For additional information, please contact the MFS at:
 1-207-287-2791 or
 1-800-367-0223 (in-state)
 Email us at: forestinfo@maine.gov
 Or visit us on the web at:
 www.maineforestservice.gov

Department of Agriculture,
 Conservation and Forestry
 Maine Forest Service
 Forest Policy & Management

May 2024



Data Source:
 Maine Office of GIS
 US Fish & Wildlife



G.T.Miller E:\fons\verticalmap11_17_mapbook_BW_may_2024.mxd