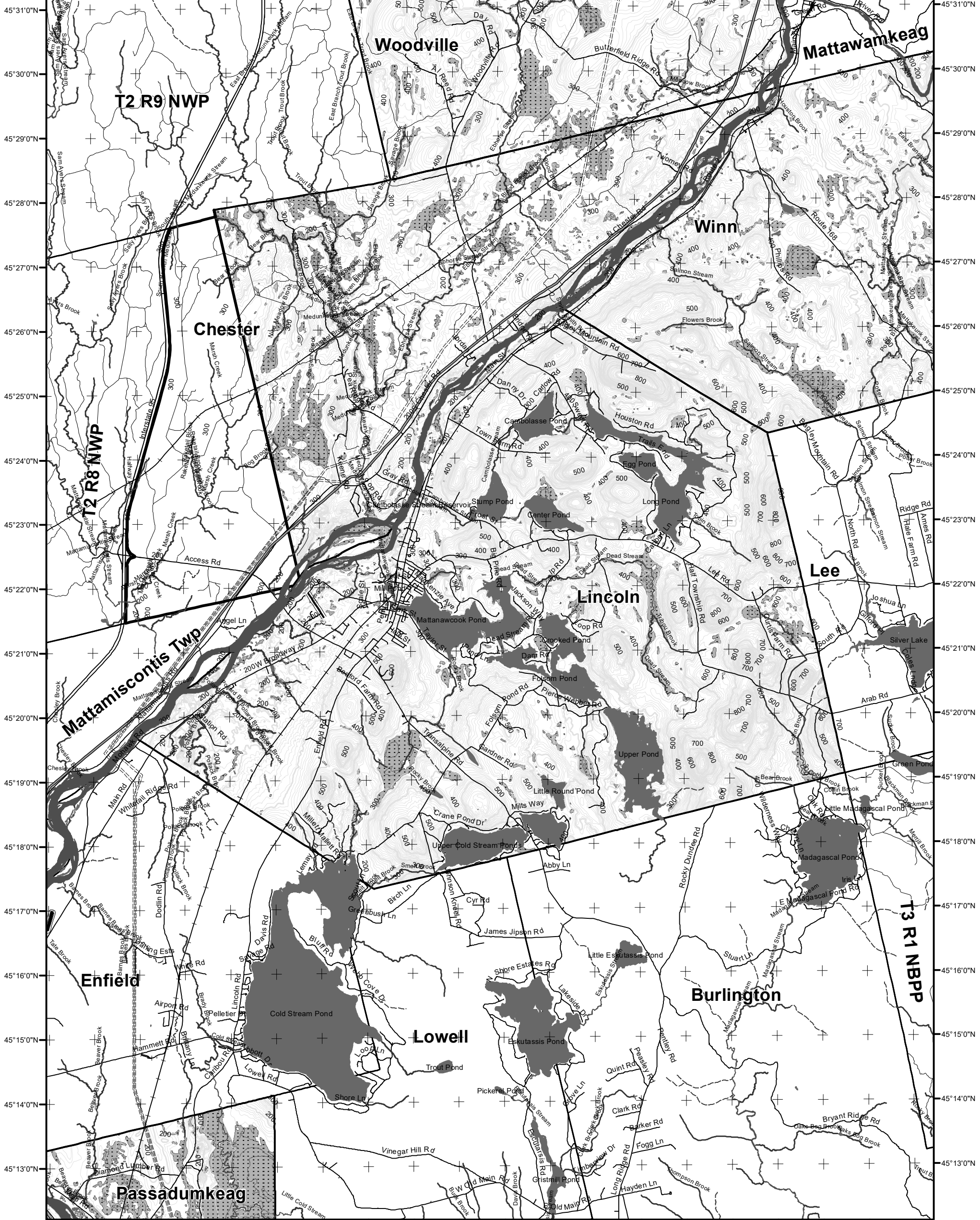


68°37'0"W 68°36'0"W 68°35'0"W 68°34'0"W 68°33'0"W 68°32'0"W 68°31'0"W 68°30'0"W 68°29'0"W 68°28'0"W 68°27'0"W 68°26'0"W 68°25'0"W 68°24'0"W 68°23'0"W 68°22'0"W 68°21'0"W 68°20'0"W 68°19'0"W



LO Last Name _____
 LO First Name _____
 Prepared By _____
 FONS # _____
 Date _____

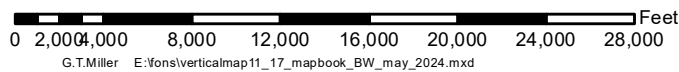
Forest Operation Notification & Harvest Location Map

Lincoln

For shoreland zoning, check with Town Office/DEP

Department of Agriculture,
 Conservation and Forestry
 Maine Forest Service
 Forest Policy & Management

May 2024



Roads

- E911 Roads
- 24k Roads

Contours

- 20 feet
- 100 feet

Utilities

- ==== Electric
- Pipeline
- Railroad
- Airfield

Freshwater Wetlands

- Forest/Shrub

Hydrology

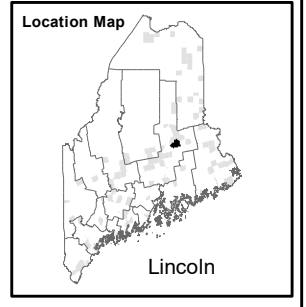
- Pond or Lake
- River
- Estuary

Streams

- Stream/River
- Stream/River: Intermittent
- Stream/River: Perennial

Town Status

- FON Town
Statewide Standards Rules do not apply (Town/MDEP Standards apply)
- Statewide Standards Rules Apply or LUPC - Unorganized/deorganized Town
- Outside Maine



Data Source:
 Maine Office of GIS
 US Fish & Wildlife

PLEASE RETURN
 ENTIRE MAP

Not a legal survey map

For additional information,
 Please contact the MFS at:
 1-207-287-2791 or
 1-800-367-0223 (in-state)

Email us at: forestinfo@maine.gov

Or visit us on the web at:
www.maineforestservice.gov