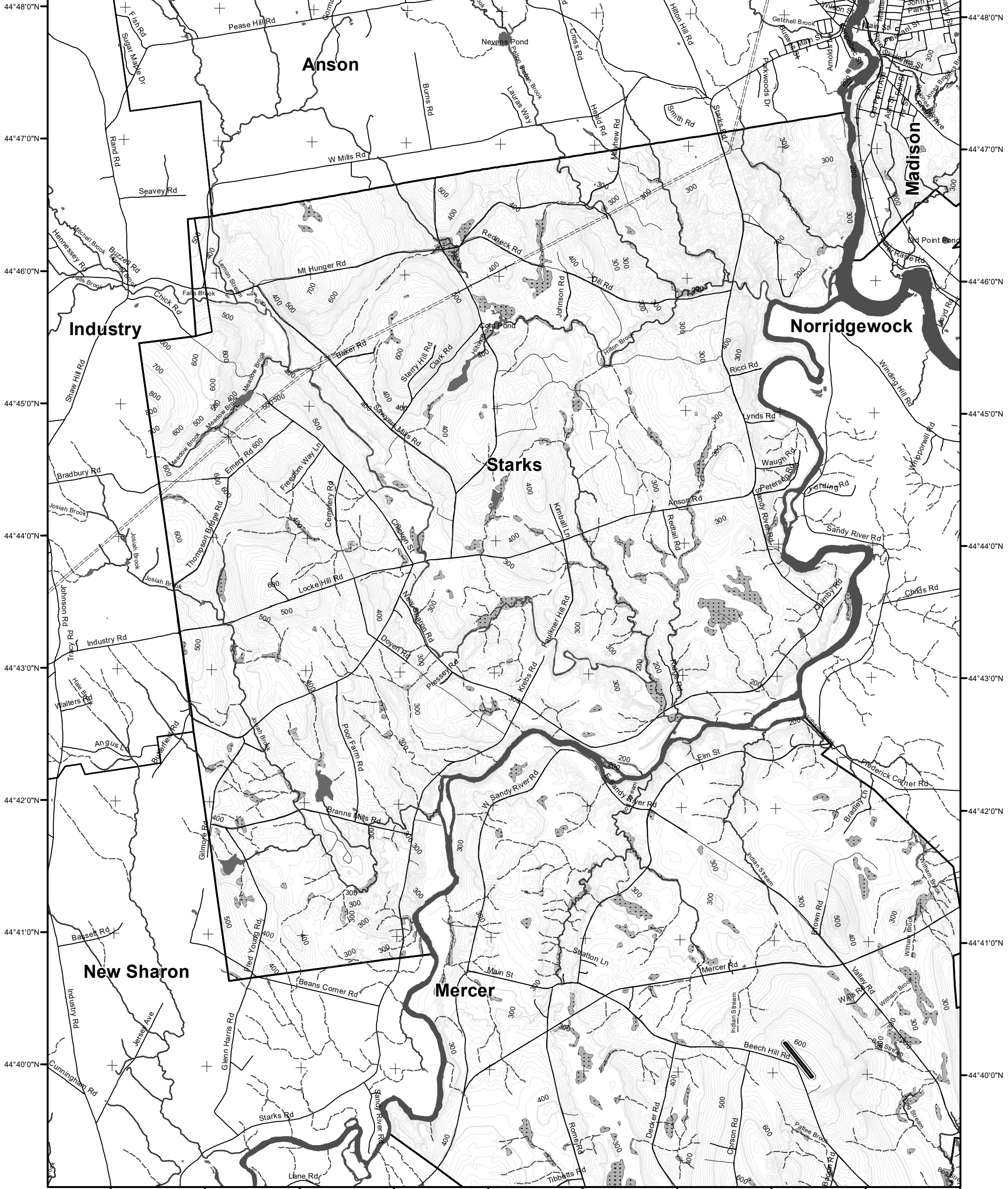


70°1'0"W 70°0'0"W 69°59'0"W 69°58'0"W 69°57'0"W 69°56'0"W 69°55'0"W 69°54'0"W 69°53'0"W



LO Last Name _____
 LO First Name _____
 Prepared By _____
 FONS # _____
 Date _____


Forest Operation Notification & Harvest Location Map

Starks

For shoreland zoning, check with Town Office/DEP

Department of Agriculture,
 Conservation and Forestry
 Maine Forest Service
 Forest Policy & Management

May 2024



Roads

— E911 Roads
 — 24k Roads

Contours

— 20 feet
 — 100 feet

Utilities

==== Electric
 — Pipeline
 + Railroad
 — Airfield

Freshwater Wetlands

■ Forest/Shrub

Hydrology

■ Pond or Lake
 ■ River
 ■ Estuary

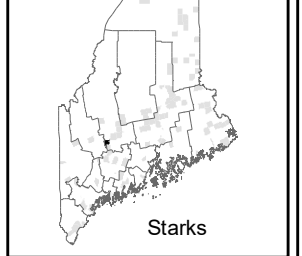
Streams

— Stream/River
 - - - Stream/River: Intermittent
 — Stream/River: Perennial

Town Status

■ FON Town
 Statewide Standards Rules do not apply (Town/MEP Standards apply)
 □ Statewide Standards Rules Apply or LUPC - Unorganized/deorganized Town
 ■ Outside Maine

Location Map



Data Source:
 Maine Office of GIS
 US Fish & Wildlife

PLEASE RETURN ENTIRE MAP
 Not a legal survey map

For additional information,
 Please contact the MFS at:
 1-207-287-2791 or
 1-800-367-0223 (in-state)

Email us at: forestinfo@maine.gov

Or visit us on the web at:
 www.maineforestservice.gov