



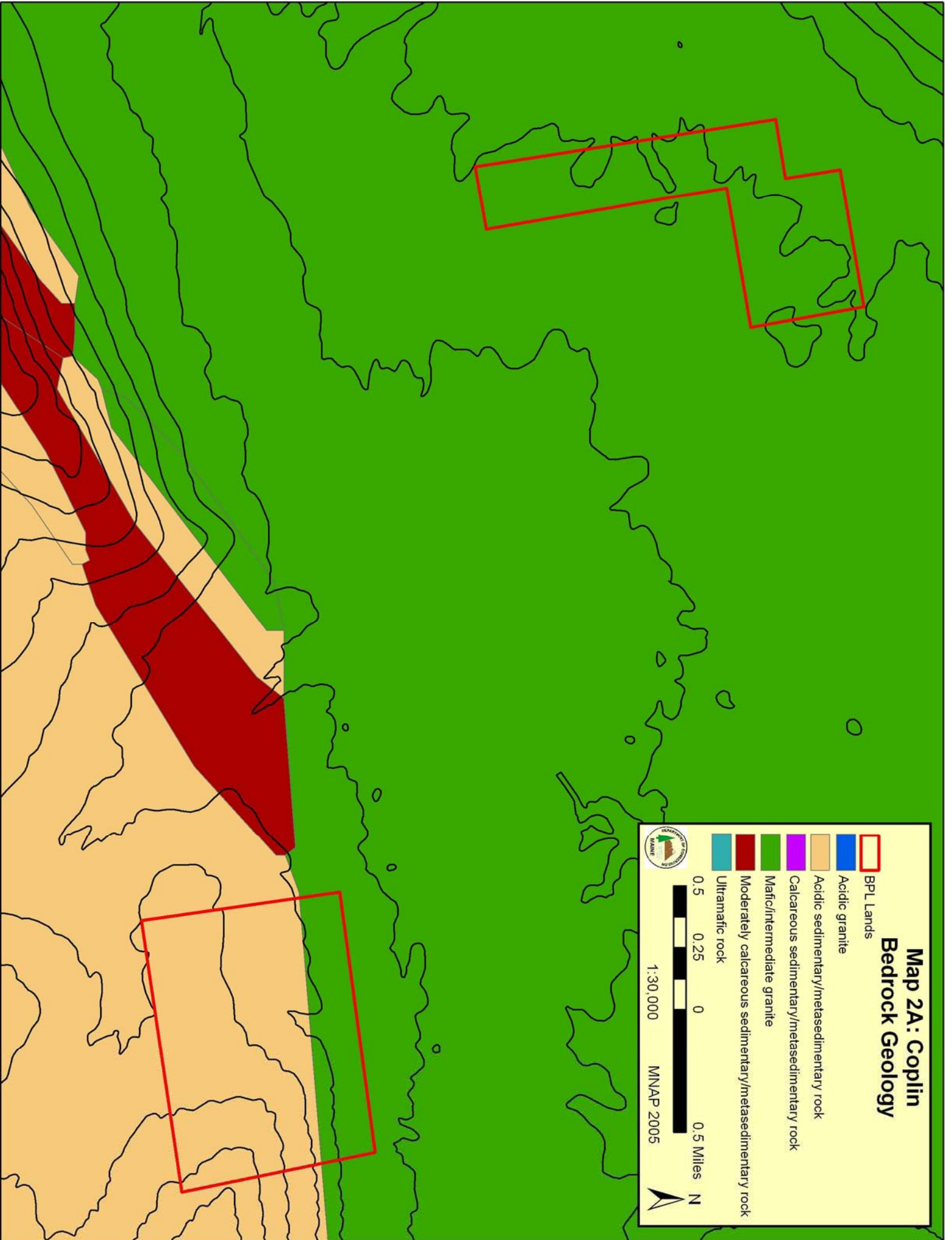
**Map 1: Coplin Conservation Land**

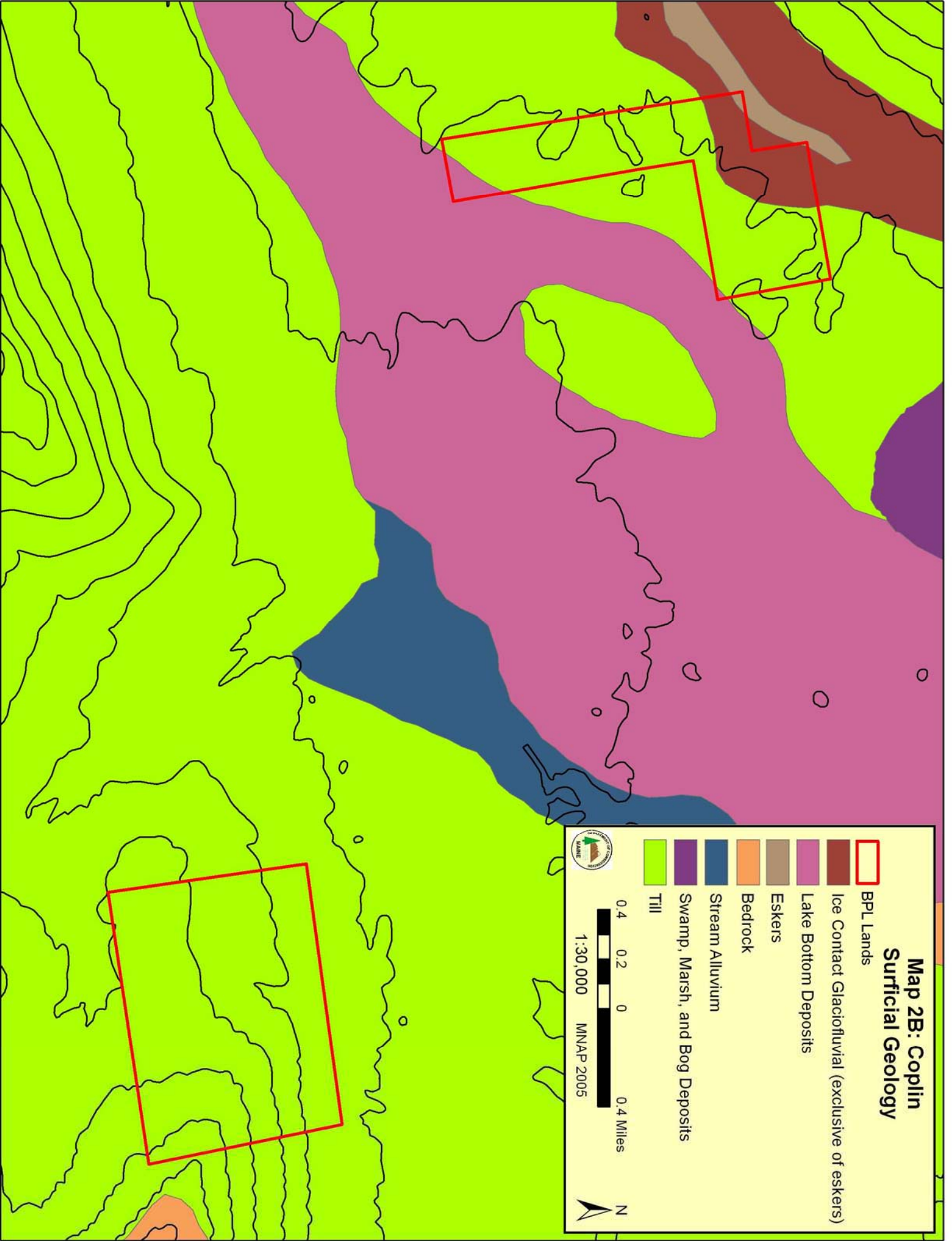
 BPL Lands

0 0.3 0.15 0 0.3 Miles









1:30,000 MNAP 2005

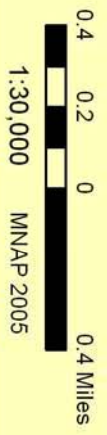


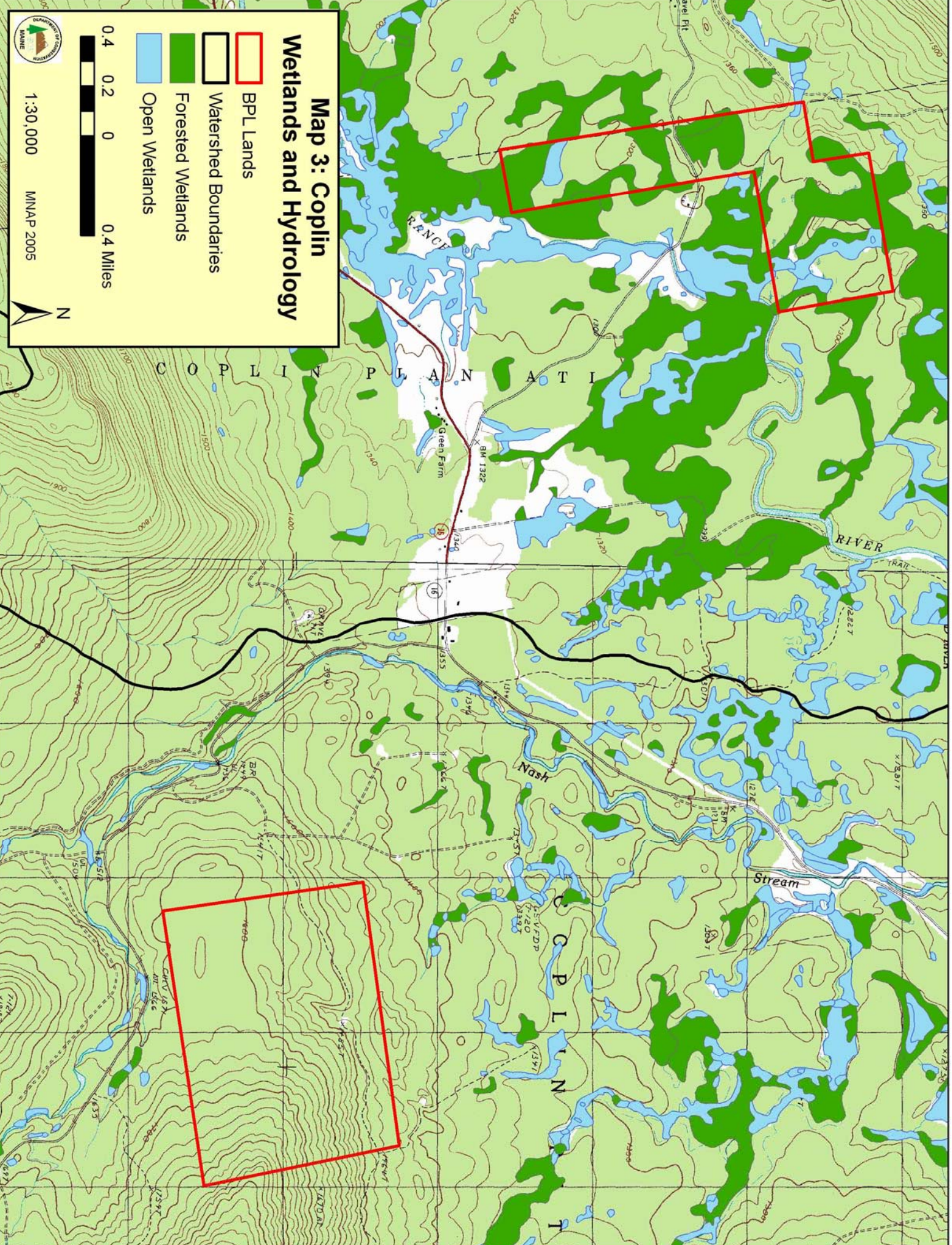




### Map 2B: Coplin Surficial Geology

-  BPL Lands
-  Ice Contact Glaciofluvial (exclusive of eskers)
-  Lake Bottom Deposits
-  Eskers
-  Bedrock
-  Stream Alluvium
-  Swamp, Marsh, and Bog Deposits
-  Till





### Map 3: Coplin Wetlands and Hydrology

- BPL Lands
- Watershed Boundaries
- Forested Wetlands
- Open Wetlands



1:30,000 MNAP 2005



C O P L I N P L A N T A T I O N

Nash

Stream

C O P L I N P L A N T A T I O N

RANCH

Green Farm

RIVER

TRAIL

Green Farm

Green Farm

Green Farm

Green Farm

Green Farm

Green Farm

Green Farm

Green Farm

Green Farm

Green Farm

Green Farm

Green Farm

Green Farm

Green Farm

Green Farm

Green Farm

Green Farm

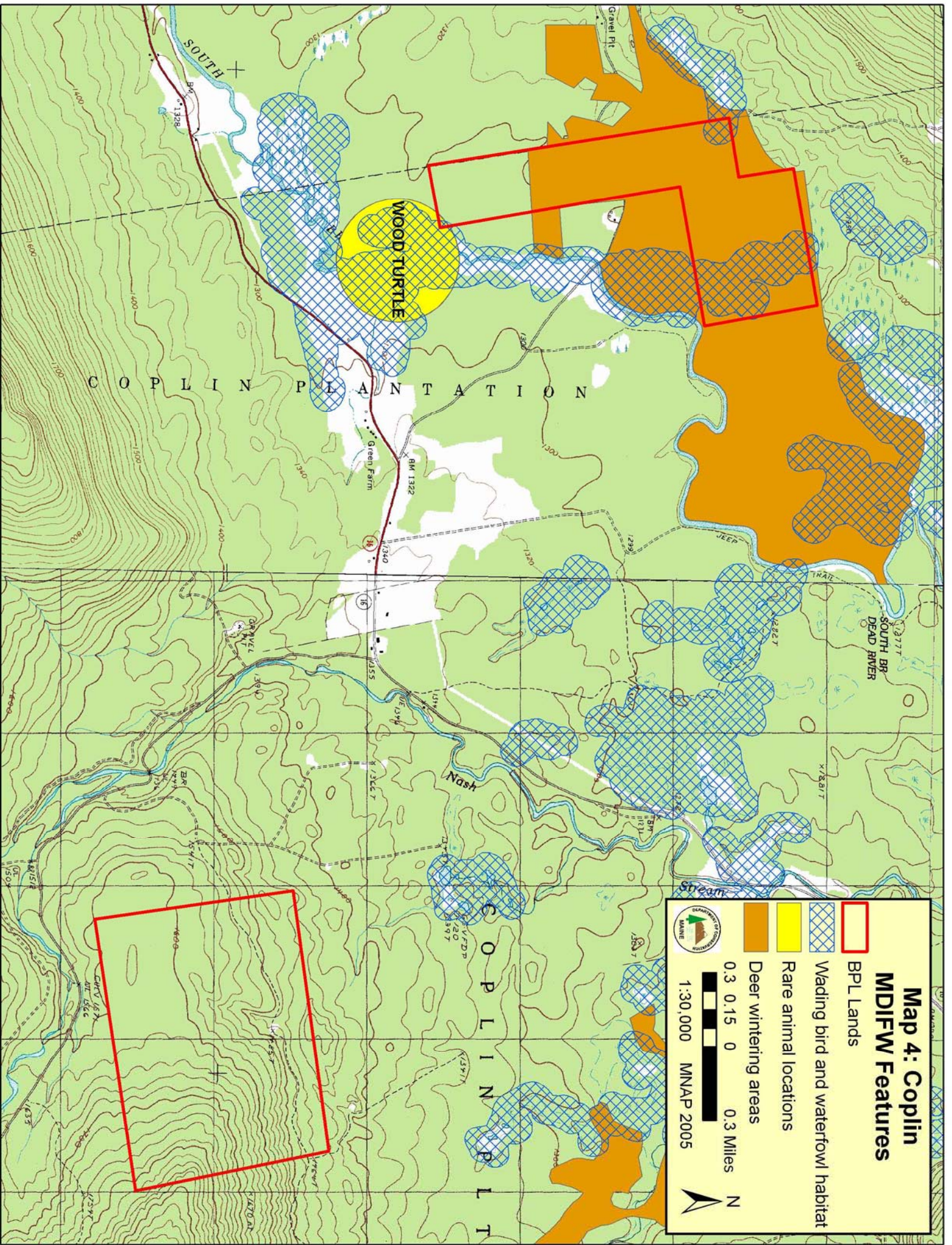
Green Farm

Green Farm





Green Farm

Green Farm

Green Farm




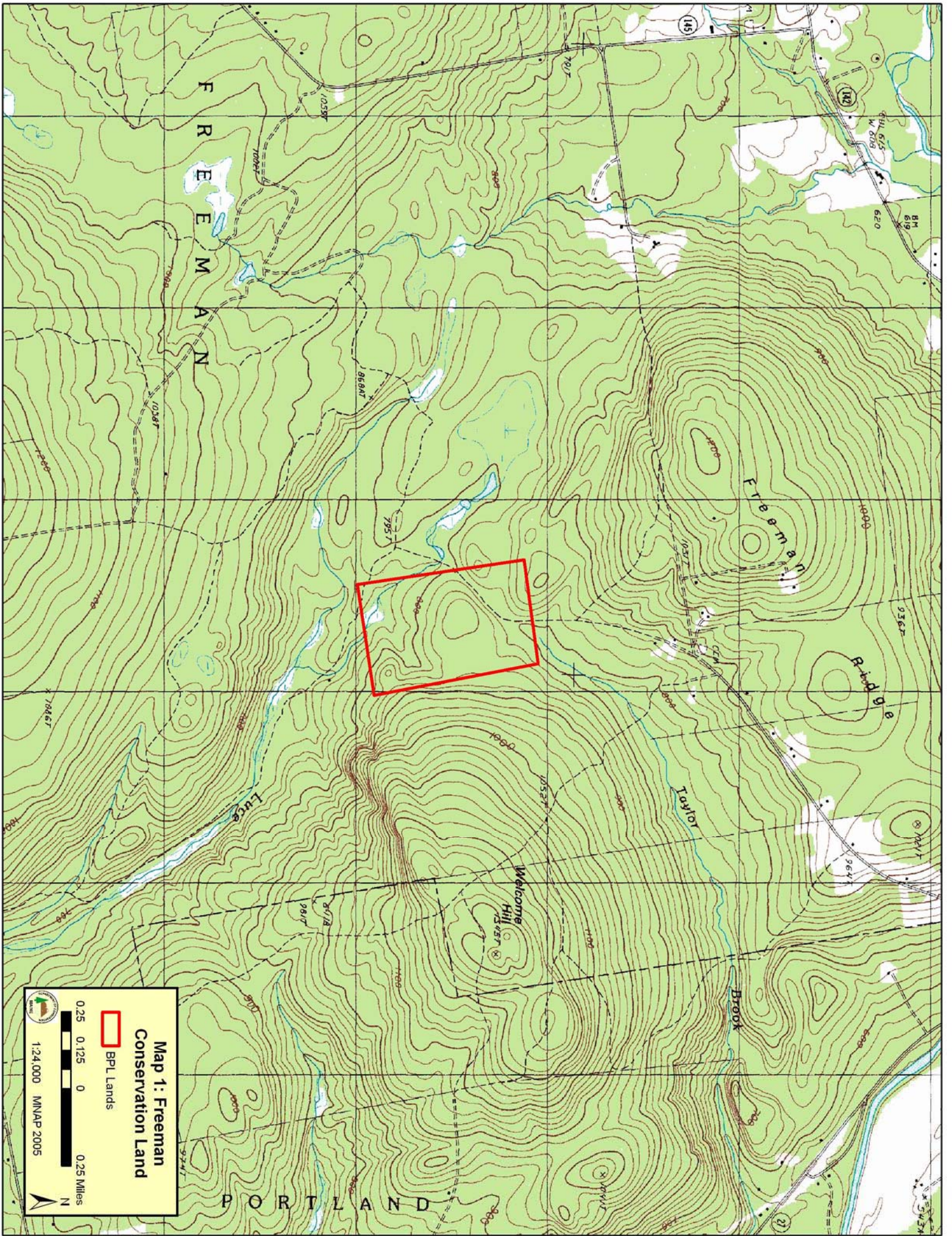
### Map 4: Coplin MDIFW Features


-  BPL Lands
-  Wading bird and waterfowl habitat
-  Rare animal locations
-  Deer wintering areas

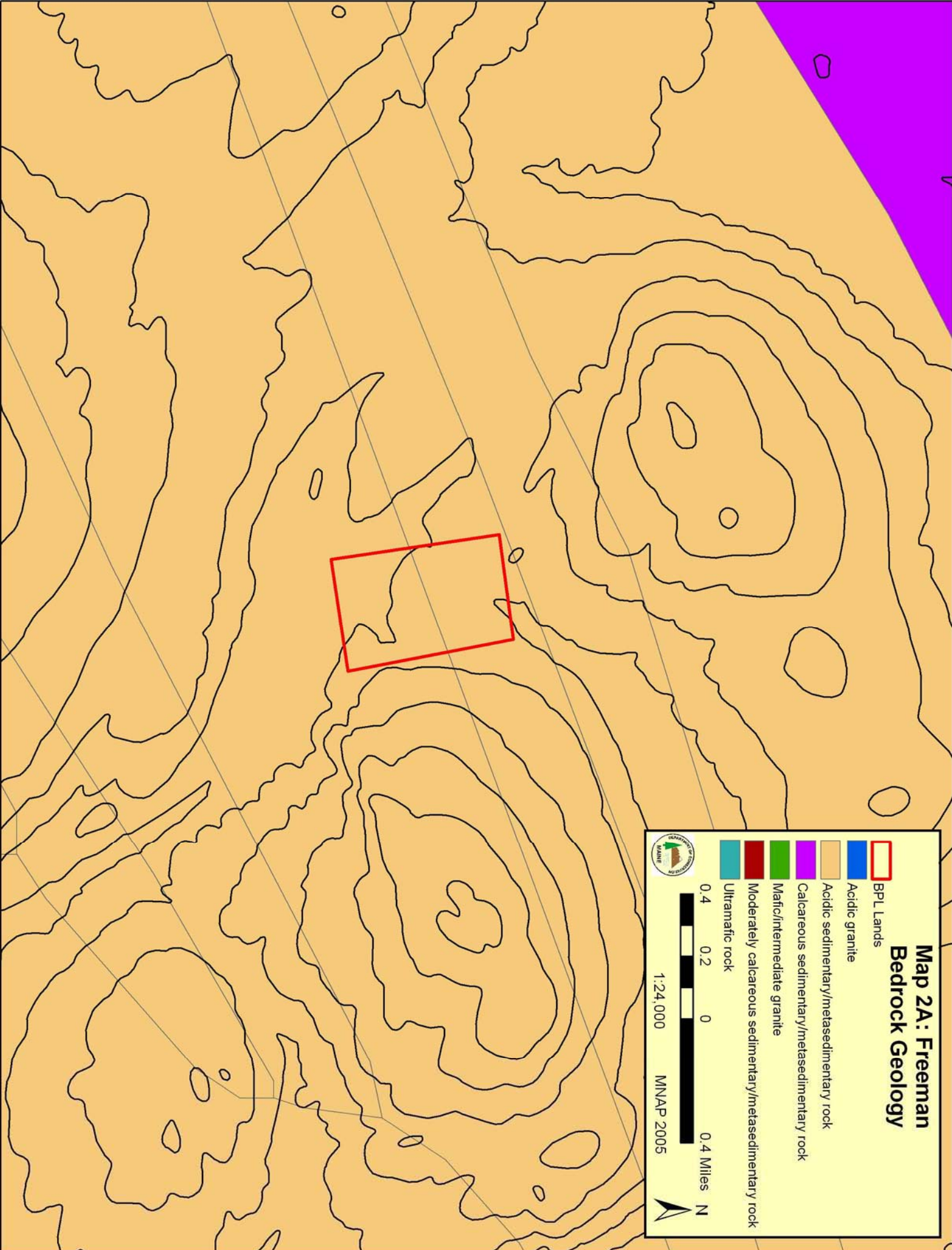
0.3 0.15 0 0.3 Miles

1:30,000 MNAP 2005






  
0.25 0.125 0 0.25 Miles  
1:24,000 MNAP 2005  
**Map 1: Freeman  
Conservation Land**  
BPL Lands

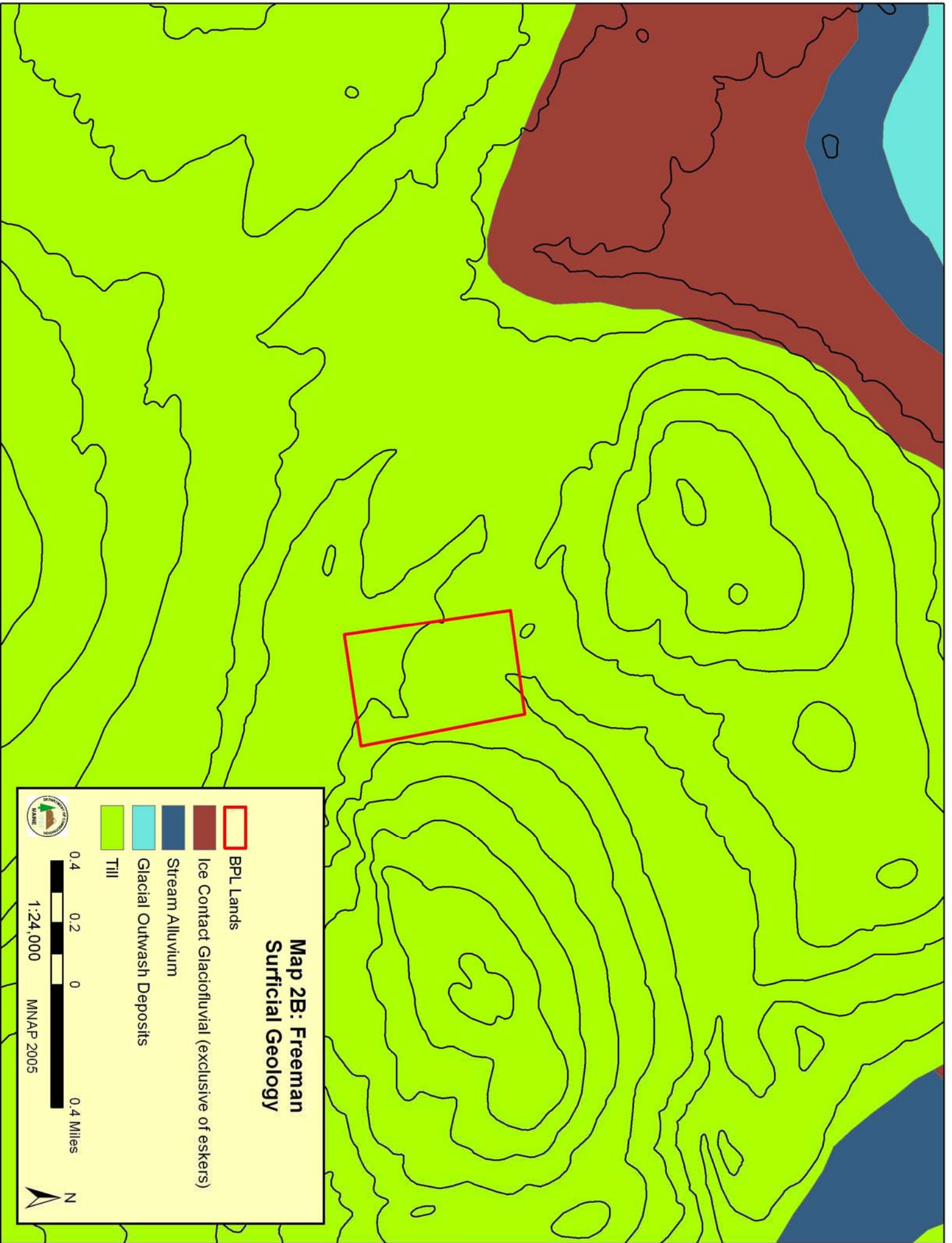


**Map 2A: Freeman  
Bedrock Geology**

 BPL Lands  
Acidic granite  
Acidic sedimentary/metasedimentary rock  
Calcareous sedimentary/metasedimentary rock  
Mafic/intermediate granite  
Moderately calcareous sedimentary/metasedimentary rock  
Ultramafic rock

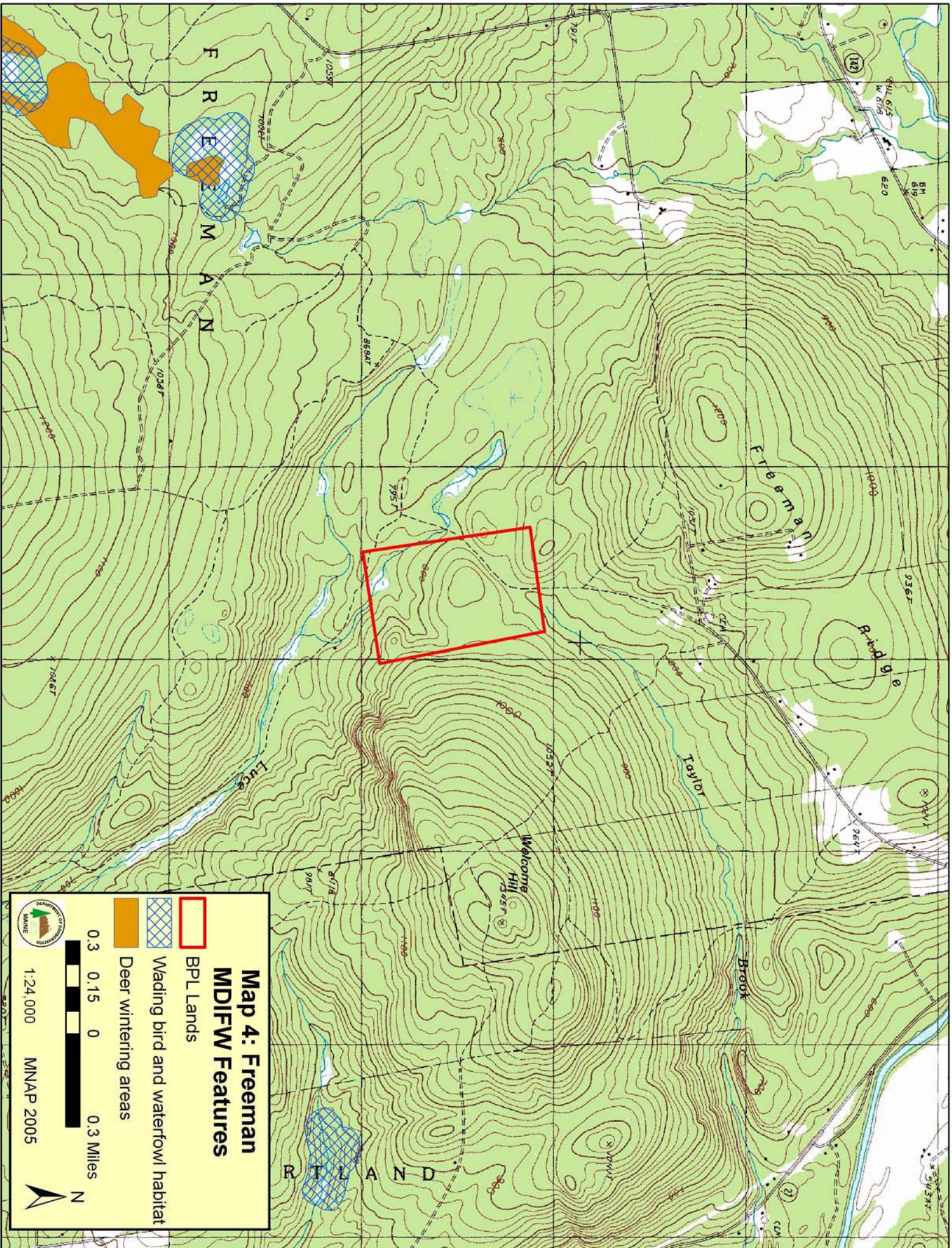
0.4 0.2 0 0.4 Miles  
1:24,000 MNAP 2005

N









F  
R  
E  
E  
M  
A  
N

R  
I  
L  
A  
N  
D

F  
r  
e  
e  
m  
a  
n




R  
i  
o  
d  
g  
e

T  
o  
y  
l  
o  
r

B  
r  
o  
o  
k


W  
e  
l  
c  
o  
m  
e  
H  
i  
l  
l


**Map 4: Freeman MDIFW Features**

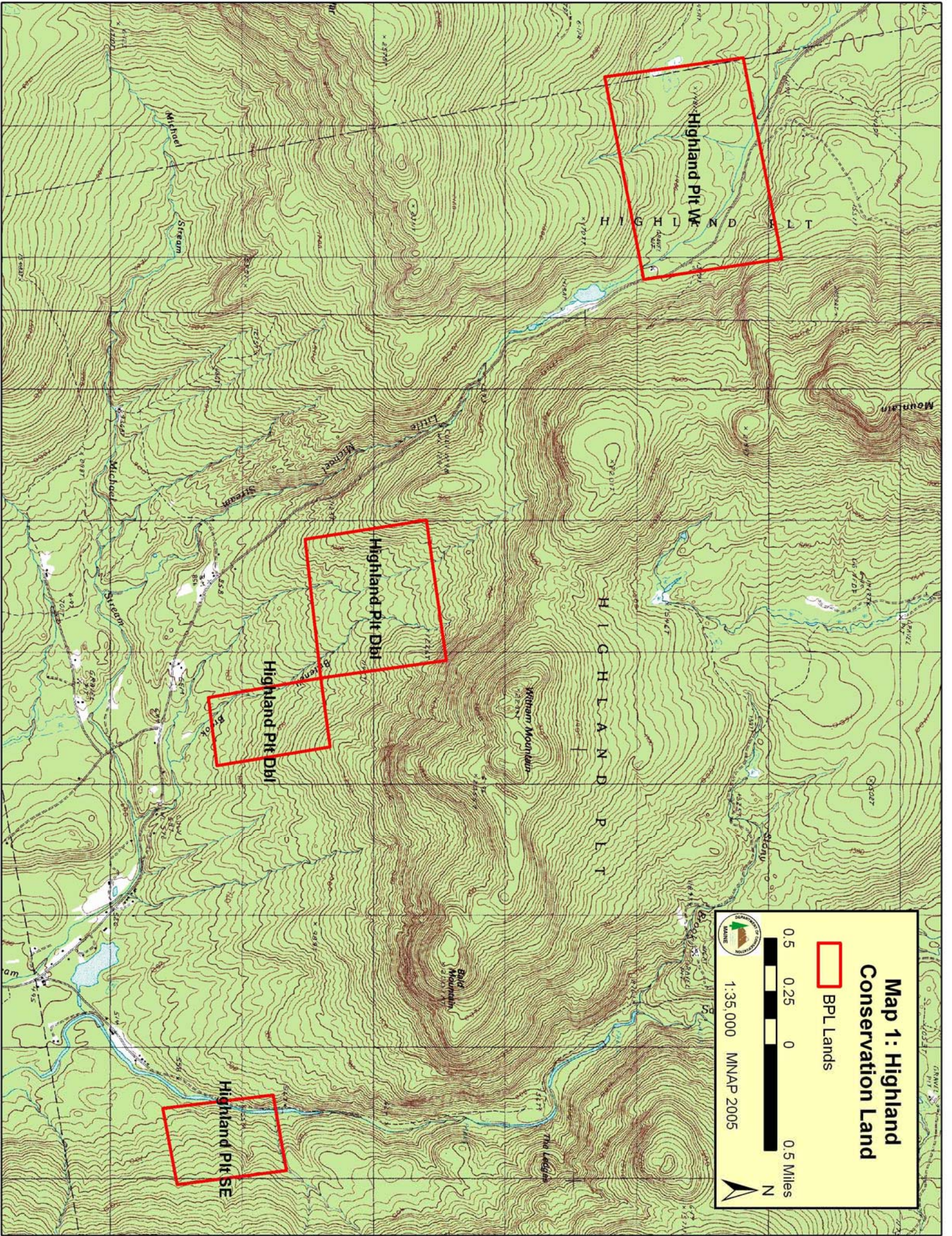
-  BPL Lands
-  Wading bird and waterfowl habitat
-  Deer wintering areas

0.3 0.15 0 0.3 Miles


1:24,000 MNAP 2005

 N







**Map 1: Highland Conservation Land**

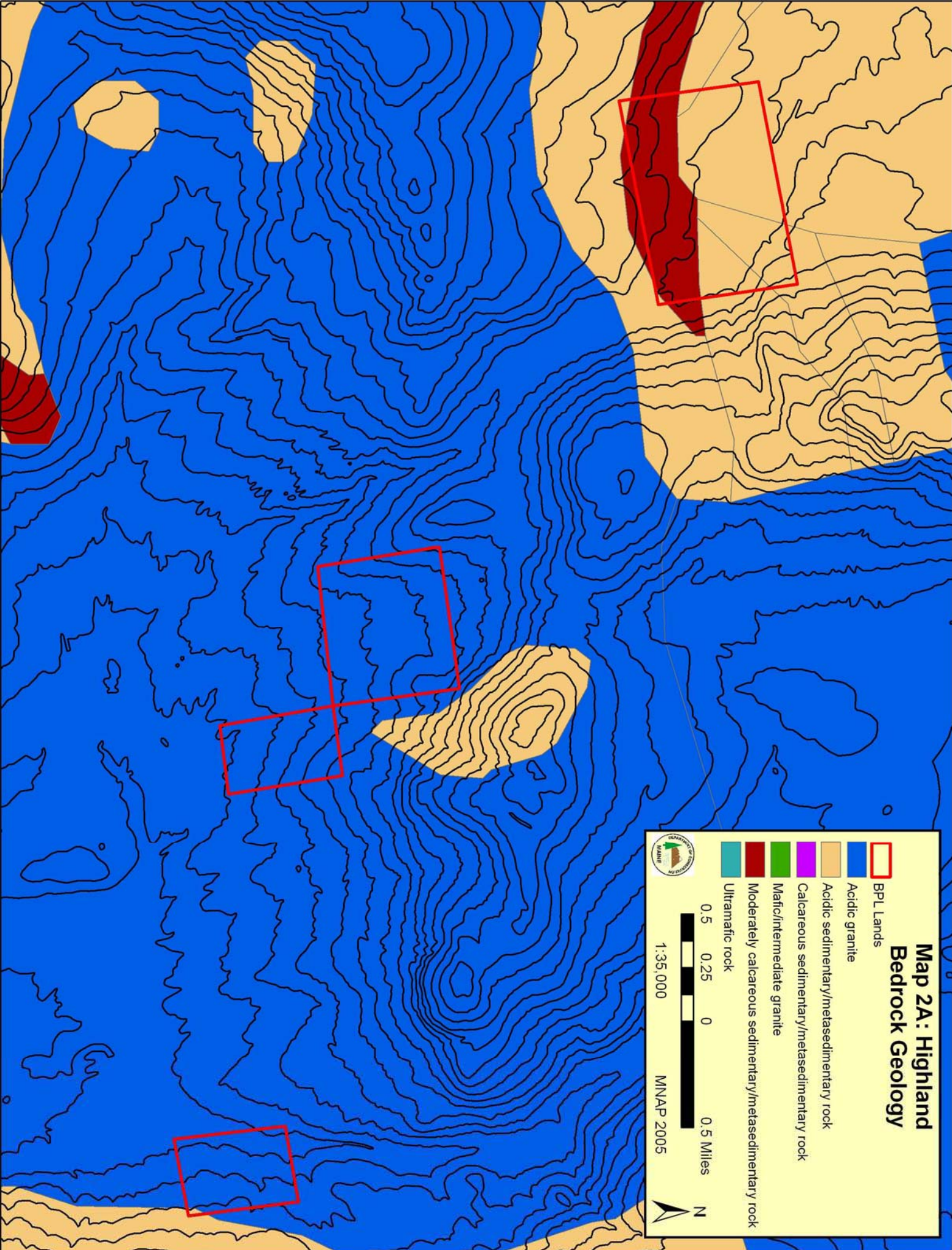
 BPL Lands

0.5 0.25 0 0.5 Miles

1:35,000 MNAP 2005

 N



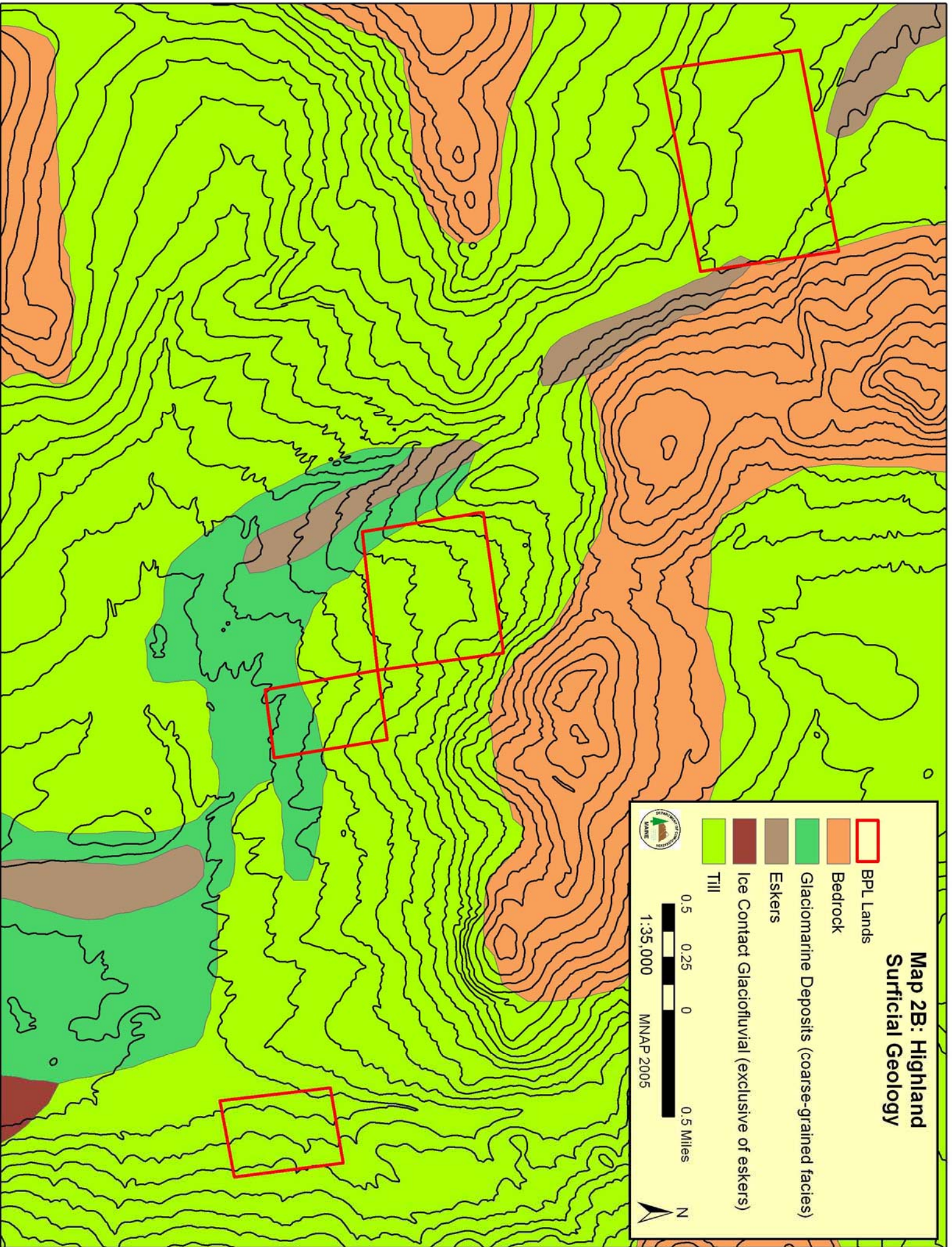


### Map 2A: Highland Bedrock Geology





1:35,000  
0 0.25 0.5 Miles  
MNAP 2005








### Map 2B: Highland Surficial Geology


 **BPL Lands**

 **Bedrock**

 **Glaciomarine Deposits (coarse-grained facies)**

 **Eskers**

 **Ice Contact Glaciofluvial (exclusive of eskers)**

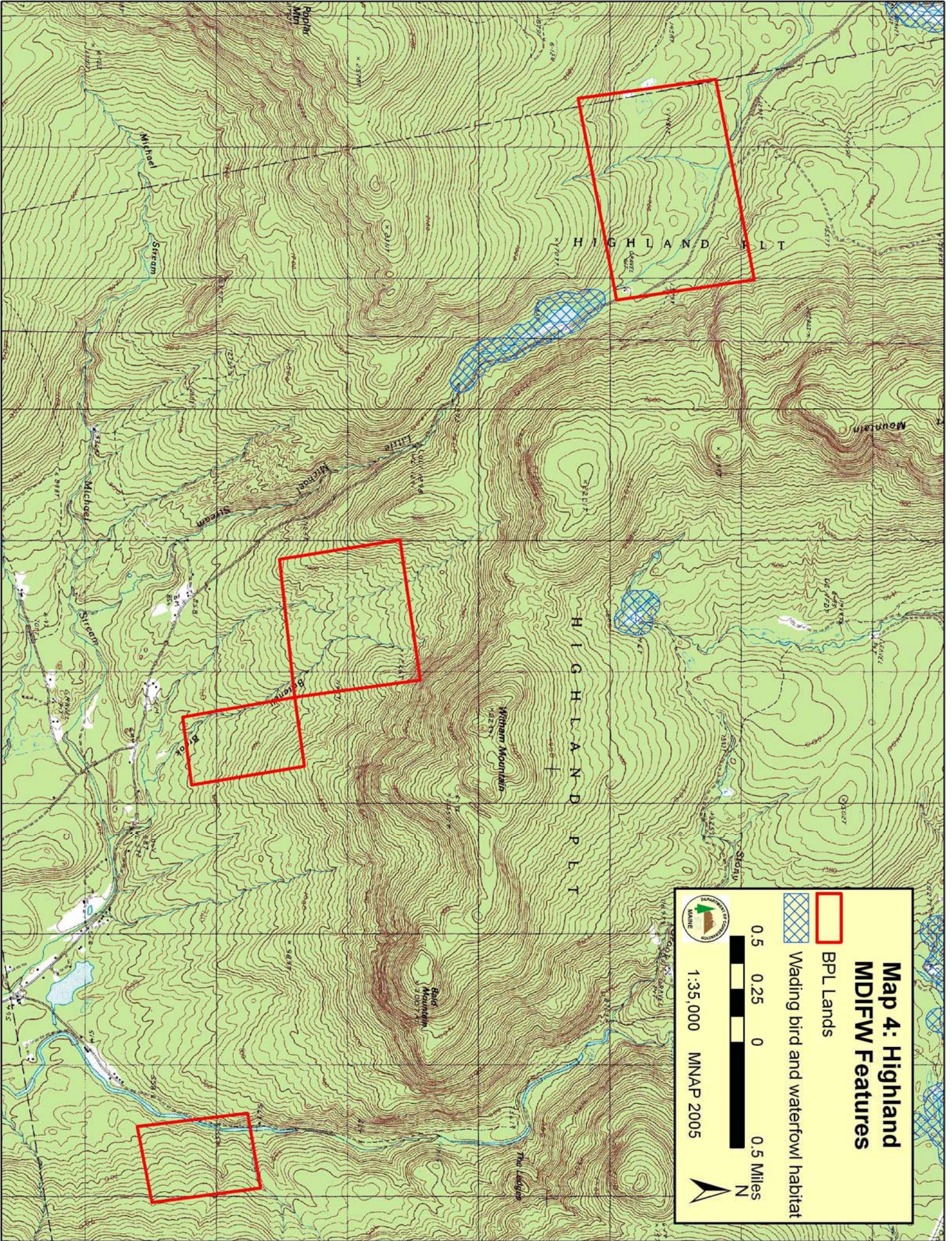
 **Till**

0.5 0.25 0 0.5 Miles

1:35,000 MNAP 2005


N





### Map 4: Highland MDFW Features

 BPL Lands

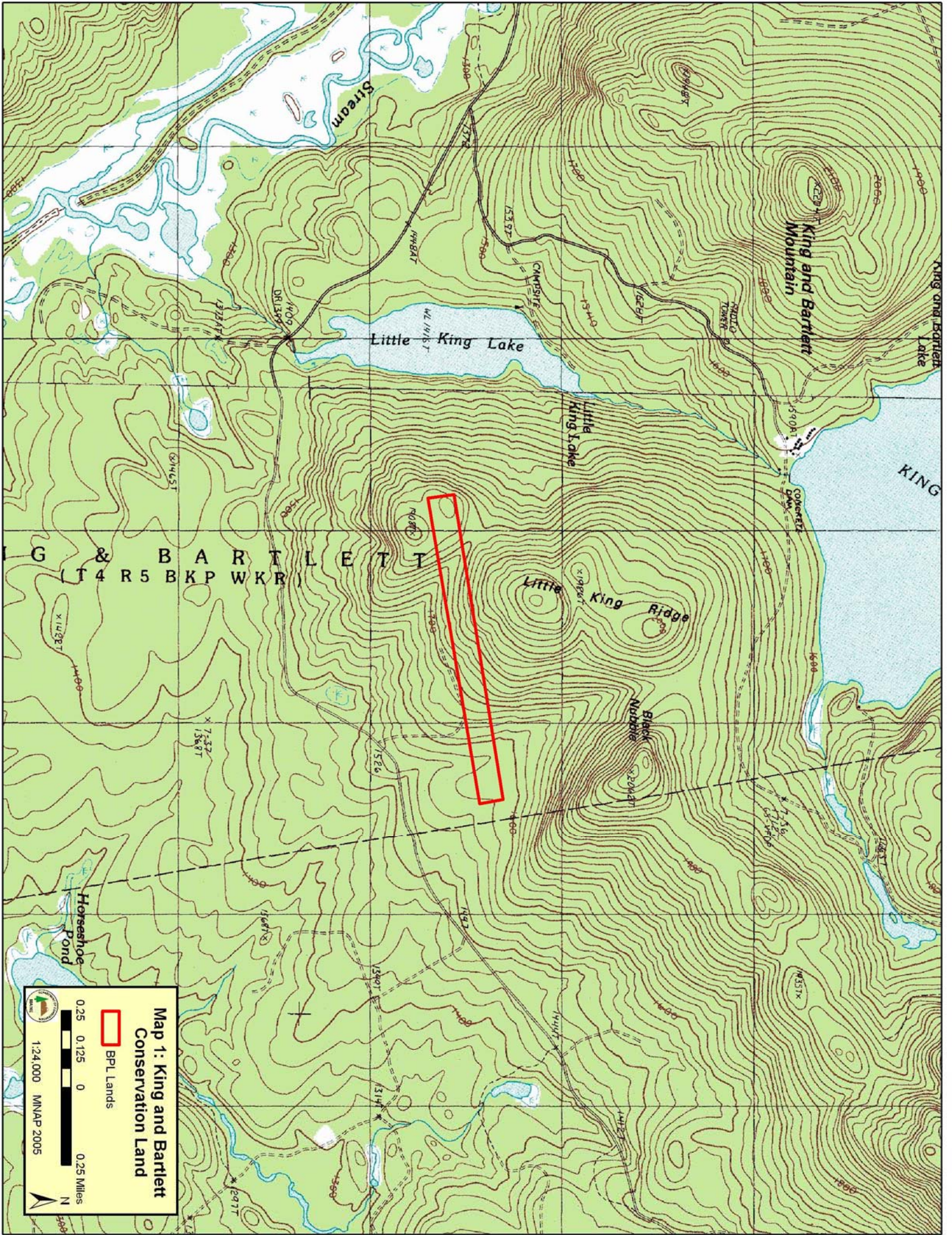
 Wading bird and waterfowl habitat

0.5 0.25 0 0.5 Miles



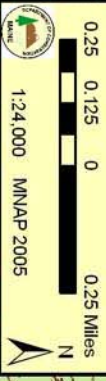
1:35,000 MNAP 2005





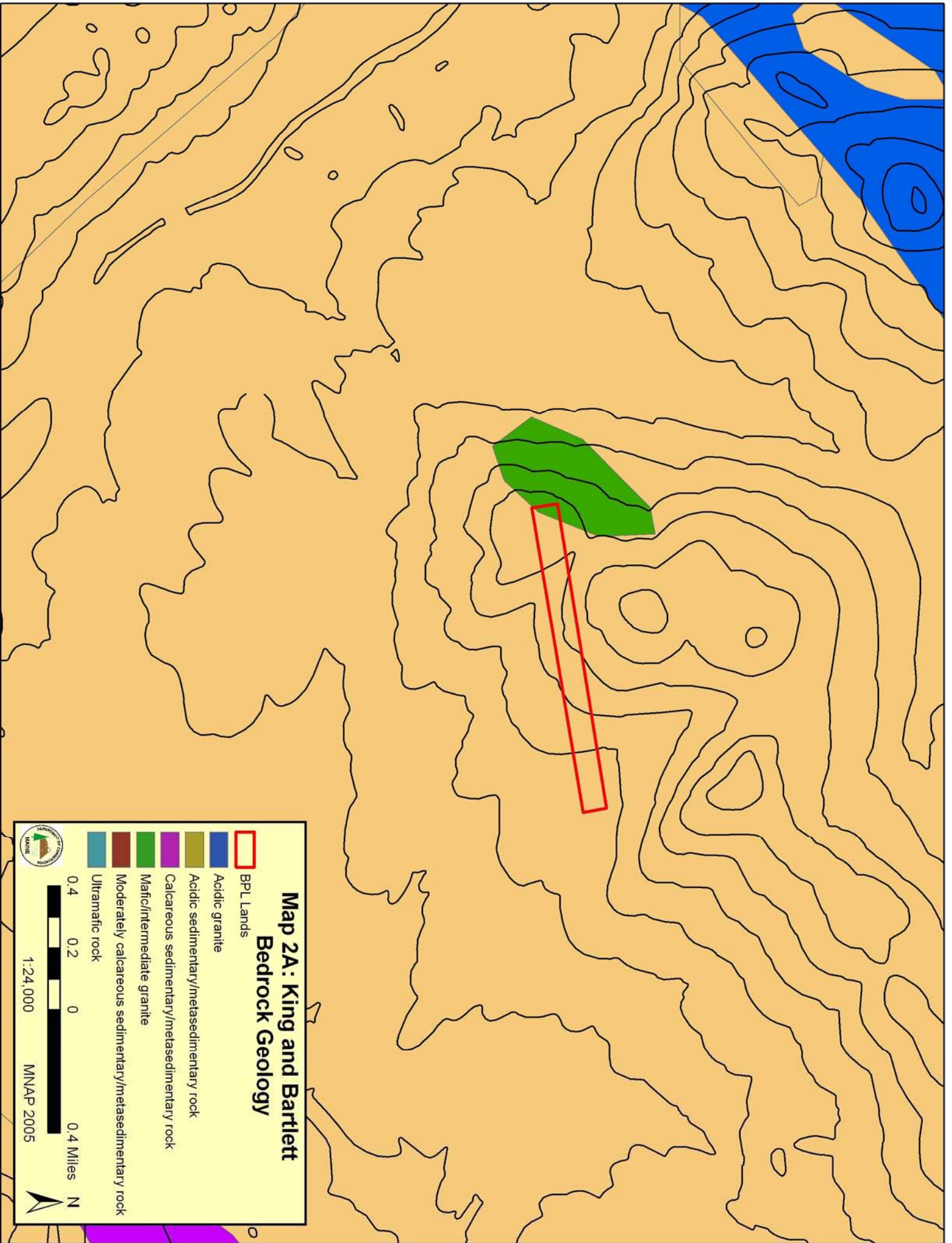
Map 1: King and Bartlett Conservation Land

BPL Lands





1:24,000 MNAP 2005








**Map 2A: King and Bartlett  
Bedrock Geology**


 BPL Lands


 Acidic granite

 Acidic sedimentary/metasedimentary rock

 Calcareous sedimentary/metasedimentary rock

 Mafic/intermediate granite


 Moderately calcareous sedimentary/metasedimentary rock


 Ultramafic rock

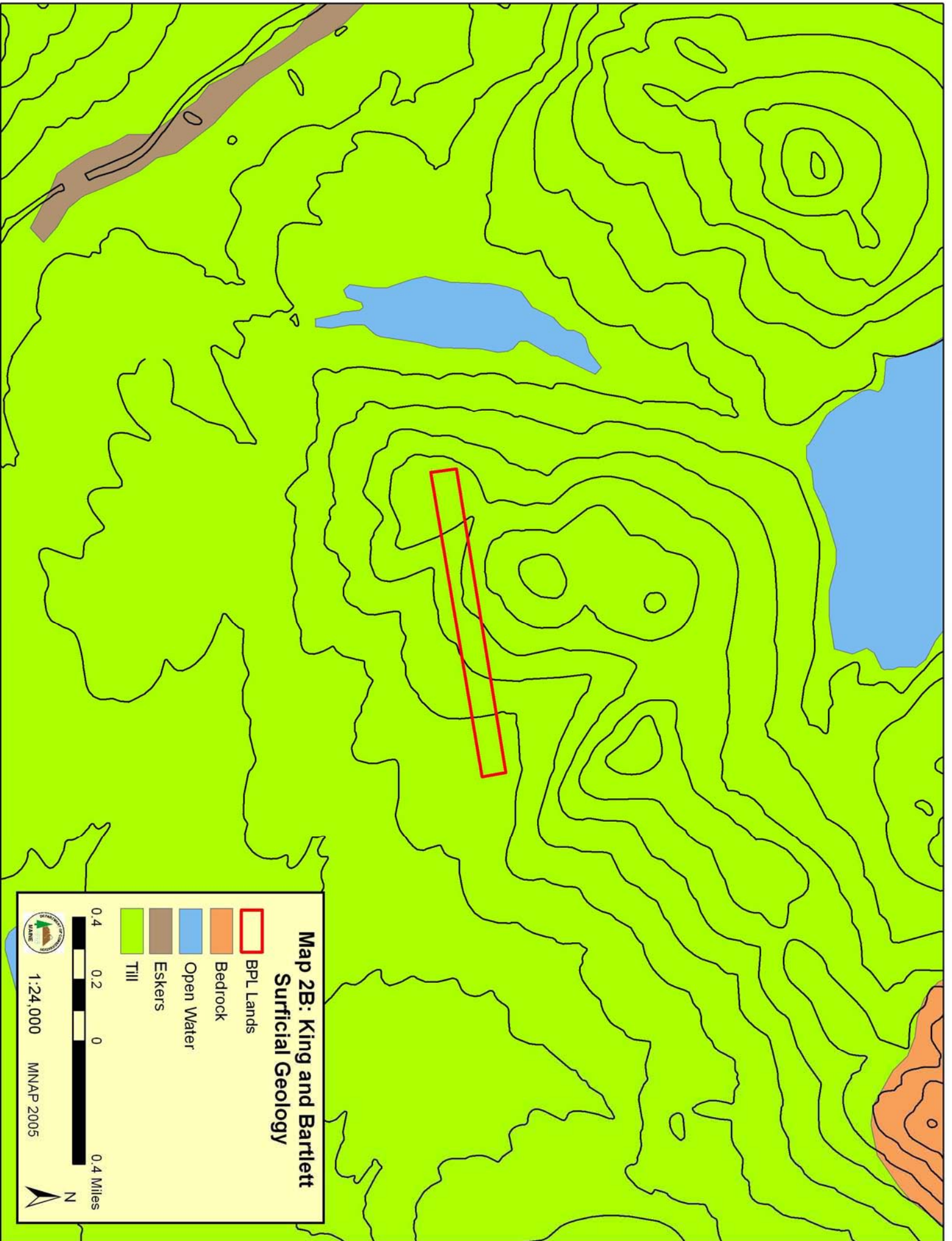
0.4 0.2 0 0.4 Miles

1:24,000


MINAP 2005


 N








**Map 2B: King and Bartlett  
Surficial Geology**


 BPL Lands


 Bedrock


 Open Water

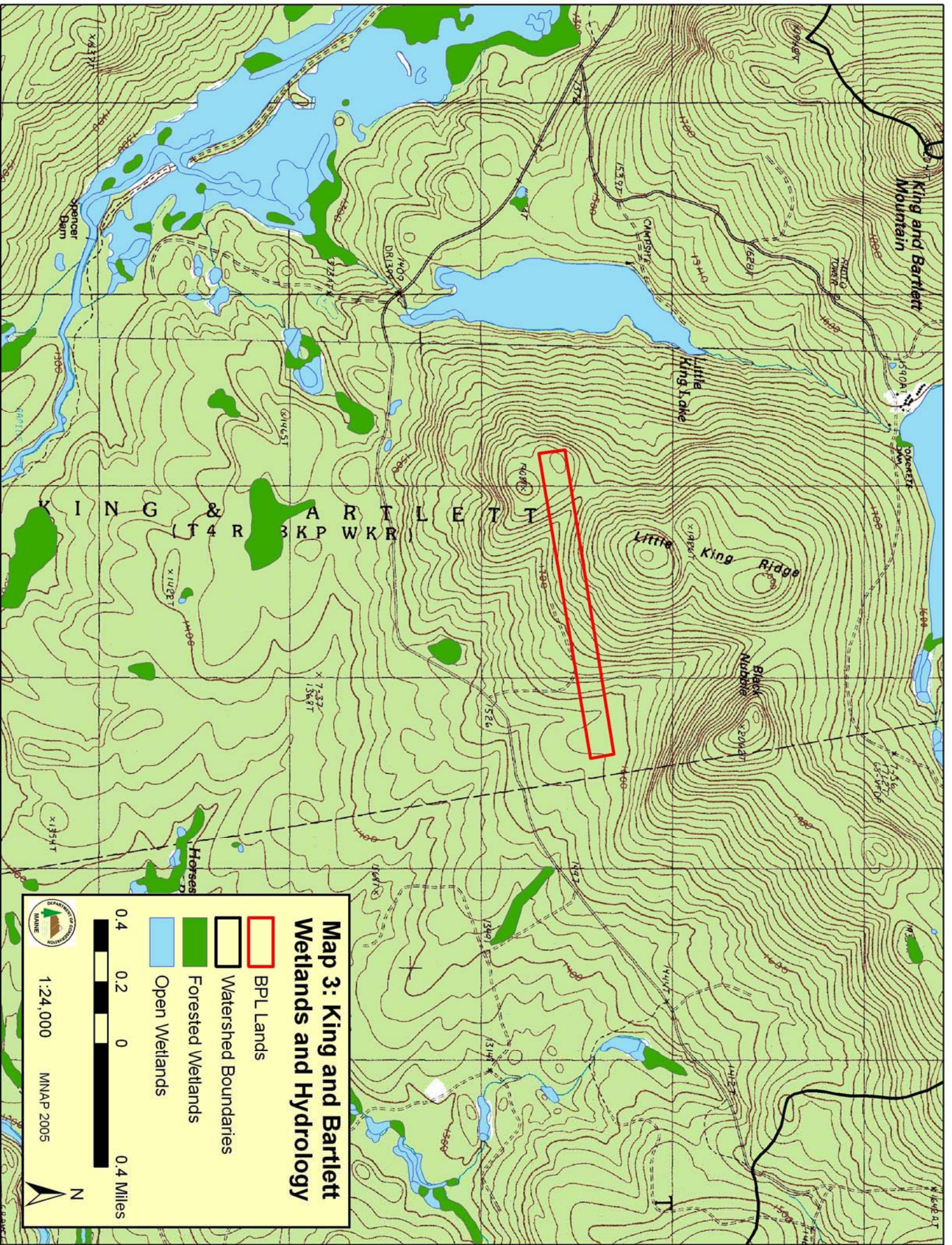
 Eskers

 Till

 0.4 0.2 0 0.4 Miles

 N

 1:24,000 MNAP 2005



King and Bartlett Mountain

Little King Lake

Little King Ridge

Black Nubble

K I N G & B A R T L E T T  
(T 4 R B K P W K R)

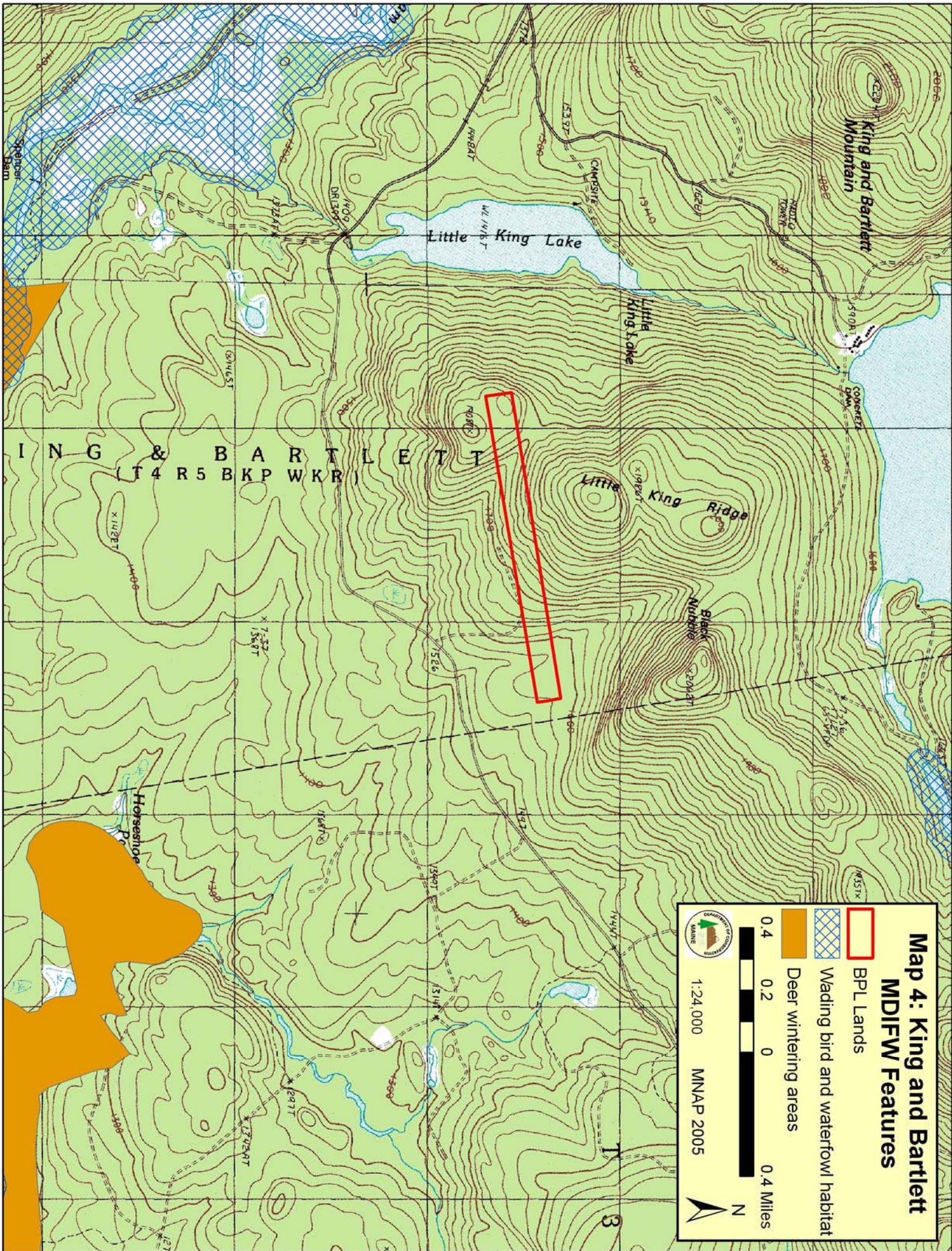
**Map 3: King and Bartlett Wetlands and Hydrology**

- BPL Lands
- Watershed Boundaries
- Forested Wetlands
- Open Wetlands



1:24,000 MNAP 2005





# Map 4: King and Bartlett

## MDIFW Features

**Legend:**

- BPL Lands
- Wading bird and waterfowl habitat
- Deer wintering areas

**Scale:** 0 to 0.4 Miles

**Scale:** 0 to 0.4 Miles

**Scale:** 1:24,000 MNAP 2005

ING & BARTLETT  
 (T4 R5 BKP WKR)

Little King Lake

Little King Ridge

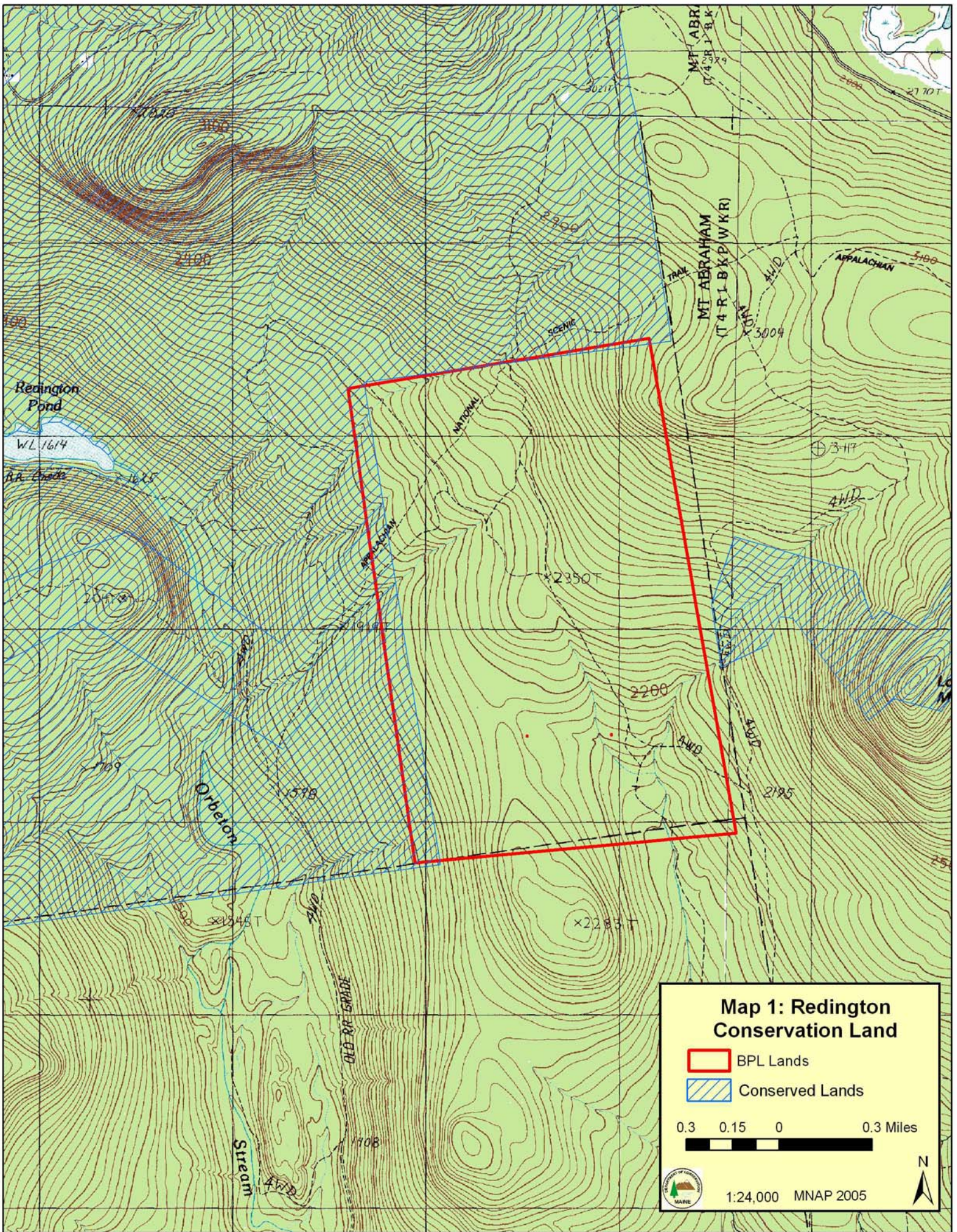
King and Bartlett Mountain

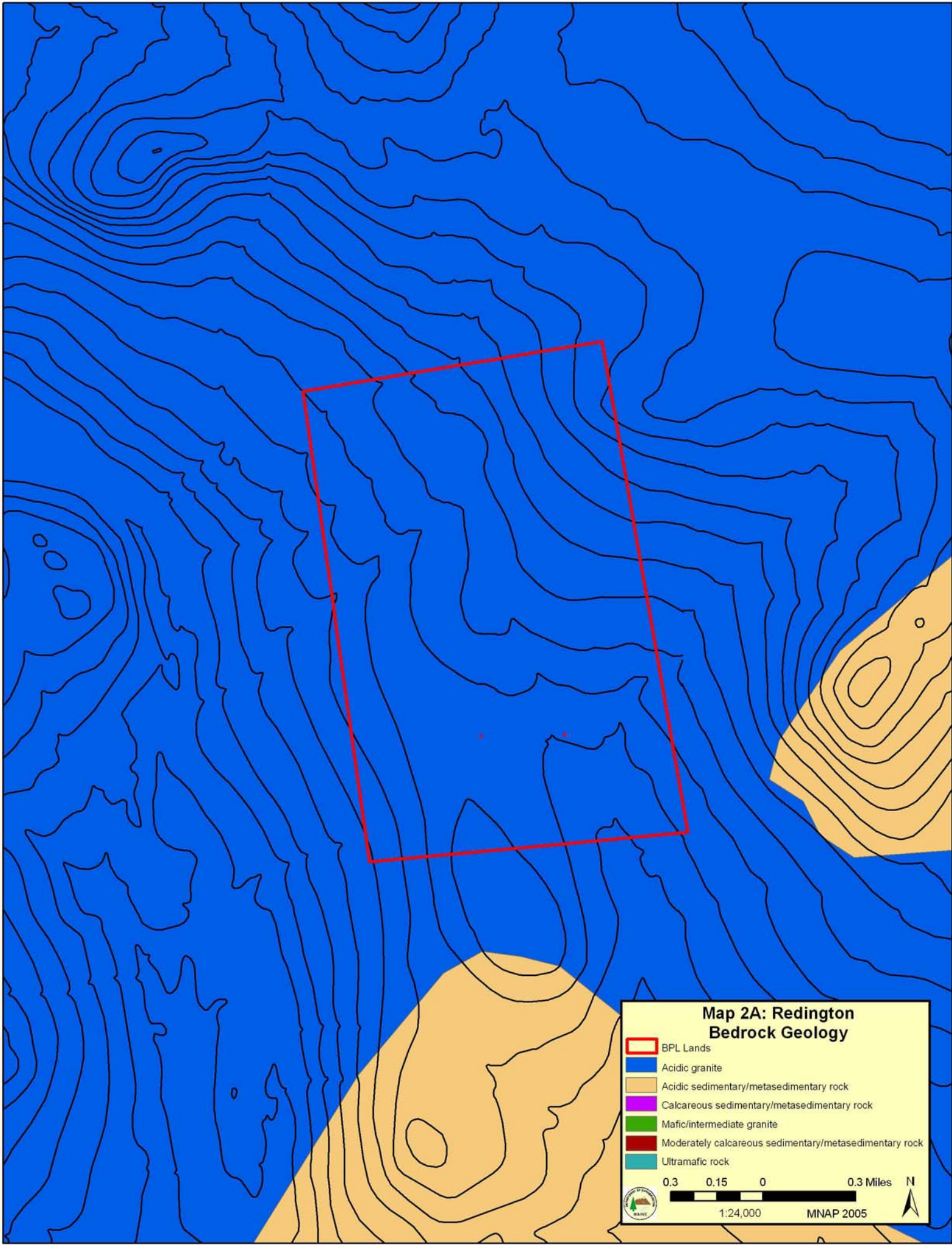
Horseshoe Pond









1:24,000 MNAP 2005








### Map 2A: Redington Bedrock Geology

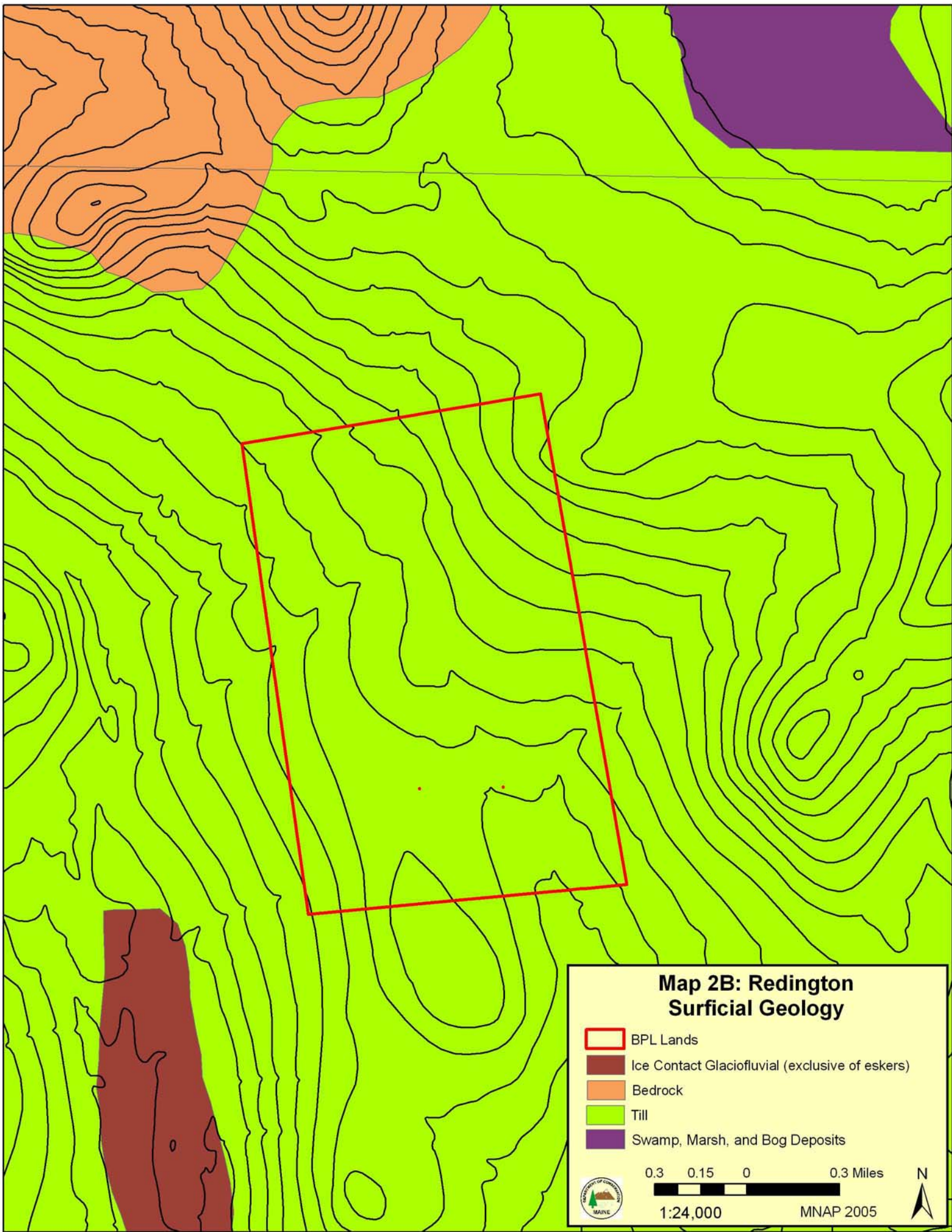
-  BPL Lands
-  Acidic granite
-  Acidic sedimentary/metasedimentary rock
-  Calcareous sedimentary/metasedimentary rock
-  Mafic/intermediate granite
-  Moderately calcareous sedimentary/metasedimentary rock
-  Ultramafic rock

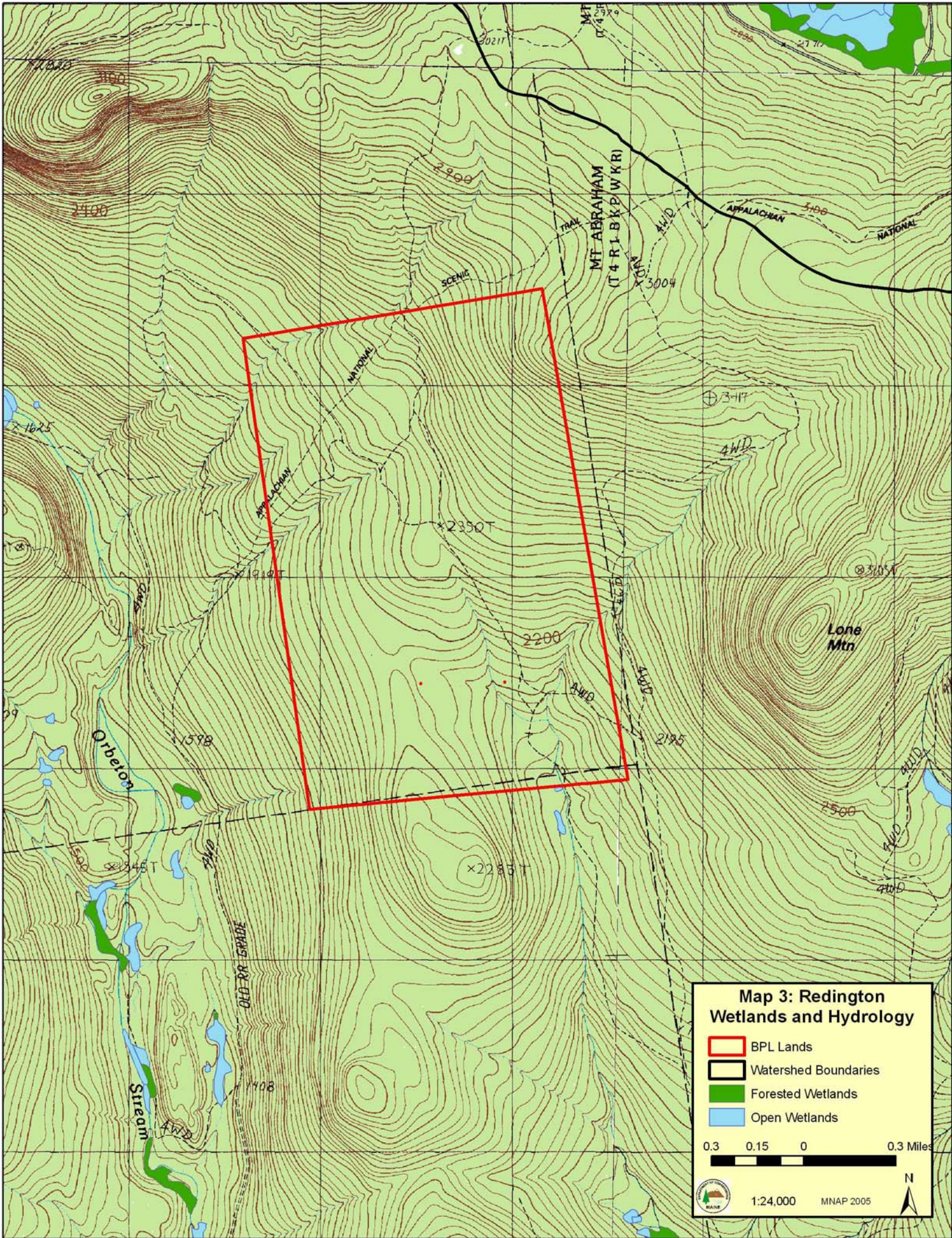
0.3 0.15 0 0.3 Miles N



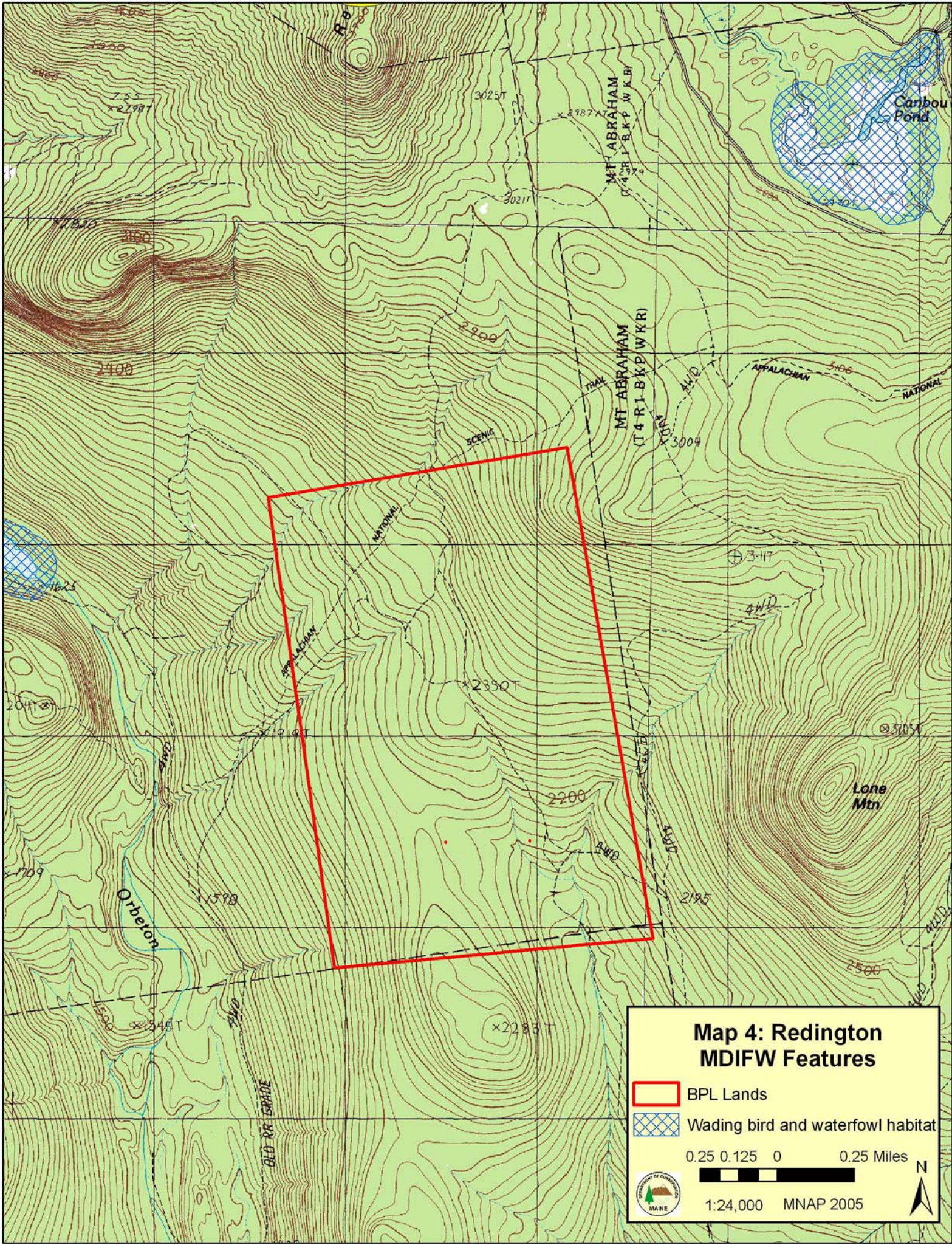
1:24,000 MNAP 2005











### Map 4: Redington MDIFW Features

- BPL Lands
- Wading bird and waterfowl habitat

0.25 0.125 0 0.25 Miles



1:24,000 MNAP 2005

